The Down River Report(OLD VERSION)

A HARD DRIVE FAILURE REQUIRES THE USE OF AN OLD VERSION OF THE REPORT UNTIL HOPEFULLY THE HARD DRIVE CAN BE REPAIRED.

Hyper-matrix

	3/1 Wed	3/2 Thu	3/3 Fri	3/4 Sat	3/5 Sun	3/6 Mon	3/7 Tue	3/8 Wed	3/9 Thu	3/10 Fri	3/11 Sat	3/12 Sun	3/13 Mon	3/14 Tue	3/15 Wed	3/16 06:08		Too Low	Runnable	To High	Yesterday's Historic Median	Yesterday's Percent of Median	Two week change	Two week relative percent	TwoWeek Trend units/day	Dream	Aviation	NOAA	AWA	USGS	NCAR	Q	DW	NRL	Snotel	NOAA	CAIC	Stormsurf	CoCoRS	SWE	SWE	WYTD	WYTD	6-14 Map	5140(NSIDC)	NOAA	2340(NSIDC)	Precip	5400(NSIDC)	Opensnow	Water	NSIDC	Water	Slater
Colorado; North to South 114 Snotel Sites@10188'	2026 7.7 / 0 27 / 12.7	2028 5.9 / 6 34 / 18.7	2034 4.4 / 13 42 / 26.4	2040 5.1 / 20 44 / 32.2	2044 9.2 / 26 42 / 32.7	2061 11.2 / 6 29 / 14.0	2072 10.1 / 5 32 / 19.1	2080 6.3 / 22 44 / 31.7	2082 2.9 / 25 48 / 35.3	2088 3.3 / 27 50 / 37.0	2004 5.1 / 28 47 / 35.2	2015 2.6 / 24 43 / 32.9	1990 4.2 / 21 44 / 32.9	1983 1.1 / 30 51 / 38.4	1948 1.8 / 30 54 / 40.4	Swe" Rain" MinF MaxF AvgF	**Colorado;** North to South 114 Snotel Sites@10188'						-78.4	-4.0%	-4.3	Dream	Aviation	NOAA	AWA	USGS	NCAR	Q	DW	NRL	Snotel	NOAA	CAIC	Stormsurf	CoCoRS	SWE	SWE	WYTD	WYTD	6-14 Map	5140(NSIDC)	NOAA	2340(NSIDC)	Precip	5400(NSIDC)	Opensnow	Water	NSIDC	Water	Slater
Yampa and White 20@9222'												117|113	117|113	116|112	115|112	114|111	**Yampa and White** 20@9222'	Rabbit Ears_9400' 22" 1.2" 101%															Q																									
White,Rangely	397	385	372	378	387	383	364	359	376	378	391	405	403	390	390	412	White,Rangely				438	89%	-7	-2%	0.9	✿		A	G	N	B	C	©													O	O				
Yampa,Cross Mtn						563	488	500	544	541	605	724	851	821	844	994	Yampa,Cross Mtn				507	167%			43.8	✿		A	G		B	C	©													O				
Yampa,Deerlodge	579	713	648	809	879	858	754	800	835	948	1287	1199	1266	1297	1191	1160	Yampa,Deerlodge				1080	110%	612	106%	49.7	✿		A	G	N	B	X	R	W	D	D	$	®	O												
N Platte 12@9766'												120|124	120|124	120|123	120|123	120|122	**N Platte** 12@9766'	Tower_10500' 39.6" 1.9" 101%																												N	N	N			
N Platte,Northgate																Ice	N Platte,Northgate				130	189%				✿		A	G	N	B	C							$						O	O			
Colorado 31@10059'												131|116	131|116	130|116	129|115	128|115	**Colorado** 31@10059'	Berthoud Summit_11300' 15.7" .3" 96%															Q																									
Blue,Blue River CG *Ð 94.8%*	92	81	81	81	81	81	80	79	80	81	81	81	81	81	81	81	Blue,Blue River CG *Ð 94.8%*				71	114%	-11	-12%	-0.3	✿		A	G	N	B	C														Ð	O				
Blue,Green Mtn *Ð 51.1%*	238	246	248	252	237	214	195	197	195	201	193	195	207	221	222	223	Blue,Green Mtn *Ð 51.1%*				267	83%	-15	-7%	-3.0	✿		A	G		B	C	V													Ð					
Colorado,Pumphouse	532	527	526	525	540	491	437	487	492	515	547	563	540	570	592	611	Colorado,Pumphouse				549	108%	60	11%	3.6	✿		A	G	N	B	C	$	$	D	O	O	O	O												
Colorado,Shoshone	846	890	940	948	934	944	824	838	924	931	964	1014	1022	987	1044	1120	Colorado,Shoshone				950	110%	198	23%	10.0	✿		A	G	N	B	C							$												
Colorado,RH&Westwater	3681	3593	3465	3547	3593	3775	3558	3437	3465	3470	3595	3694	3836	3820	3877	4140	Colorado,RH&Westwater				3300	117%	196	5%	16.0	✿		A	A	G	N	B	R	W	W	D	$	C	C	®	@										
Eagle,Avon(Dowd Chute)	67	65	69	68	71	68	64	71	73	77	86	89	82	85	98	113	Eagle,Avon(Dowd Chute)				78	125%	30	45%	1.9	✿		A	G		B	C												O							
Eagle,Gypsum	168	165	171	175	178	176	157	176	174	184	193	200	193	186	201	217	Eagle,Gypsum				177	113%	32	19%	2.3	✿		A	G		B	C												O							
Roaring Fk,Cemetary	353	358	387	400	412	392	343	399	391	415	430	451	438	430	465	510	Roaring Fk,Cemetary				512	91%	112	32%	6.5	✿		A	G		B	C																			
Gunnison 16@10353'												141|116	141|116	140|116	140|115	139|114	**Gunnison** 16@10353'	Schofield Pass_10700' 48" 3.4" 176%															Q																			N			
Gunnison,Almont	210		211	214	222	217	201	220	226	228	234	242	249	259	274	273	Gunnison,Almont				225	122%	64	30%	4.2	✿		A	G	N	B	C							$	$											
Gunnison, Gorge *Ð 91%*	1239	1239	1241	1242	1241	1169	1170	1244	1242	1243	1243	1243	1243	1244	1245	1240	Gunnison, Gorge *Ð 91%*				619	201%	6	0%	1.1	✿		A	G	N	B	C							$				O	O	Ð						
Gunnison,Delta	1566	1559	1572	1587	1599	1584	1424	1585	1598	1631	1691	1782	1786	1771	1886	2080	Gunnison,Delta				1160	163%	320	20%	21.1	✿		A	G	N	B	C							$				O	O							
Arkansas 9@10722'												122|107	122|107	120|106	118|105	117|104	**Arkansas** 9@10722'	Fremont Pass_11400' 15.7" .6" 117%															Q											N	N	N	N	N			
Arkansas,Numbers																Ssn	Arkansas,Numbers				281	89%				✿		A	G		B	C			D	$									O				
Arkansas,Browns																Ssn	Arkansas,Browns				205	94%				✿		A	G		B	C			D	$								O	O				
Arkansas,Gorge																Ssn	Arkansas,Gorge				326	86%				✿		A	G	N	B	C			D	$									O				
S Platte 22@10226'												119|122	119|122	118|121	117|120	116|119	**S Platte** 22@10226'	Hoosier Pass_11400' 14.1" 1.1" 113%															Q																									
S Platte,Union Chutes *Ð*	34	35	41	39	39	41	51	50	50	53	67	67	61	50	49	52	S Platte,Union Chutes *Ð*				55	89%	15	45%	1.9	✿		A	G		B	C																			
S Platte,Confluence Pk *Ð*	2	2	5	3	4	3	4	3	2	3	2	1	2	2	2	1	S Platte,Confluence Pk *Ð*				20	8%	-1	-35%	-0.2	✿		A	G		B	C																			
NF S Platte,Bailey[1] Ð	126	126	126	127	126	126	126	126	127	127	126	126	126	126	126	Ssn	NF S Platte,Bailey[1] Ð						0	0%	0.0	✿		A	Q		B	C												Ð						
Bear Ck[1]	15	14	13	11	12	13	11	10	12	12	12	12	12	12	12	12	Bear Ck[1]						-4	-25%	-0.2	✿		A	Q	N	B	C																			
Clear Ck,Golden	39	44	48	46	46	45	38	47	44	45	46	48	45	42	44	45	Clear Ck,Golden				46	95%	5	12%	0.0	✿		A	G	N	N	N	B	C																	
Boulder Ck	12	12	12	13	12	12	10	8	9	10	10	11	12	12	12	11	Boulder Ck				31	39%	0	-3%	-0.1	✿		A	G		B	C																			
Poudre,Rock Report(feet)[3]																	Poudre,Rock Report(feet)[3]						0					A	P		B	C																			
Poudre,Mishawaka[1]	41	35	32	33	33	33	30	37	35	32	32	33	34	34	33	34	Poudre,Mishawaka[1]						-8	-19%	-0.2	✿		A	Q	N	B	C																			
W San Juan Mtns 18@10405'												143|120	143|120	141|119	139|119	138|118	**W San Juan Mtns** 18@10405'	Molas Lake_10500' 25.3" .7" 144%															Q																									
Animas,Silverton																Ice	Animas,Silverton				69	68%				✿		A	G		B	C	W			$														
Animas,Durango	268	251	261	265	259	266	260	269	282	314	366	449	512	591	722	822	Animas,Durango				250	289%	454	170%	27.3	✿		A	G	N	B	C				$														
San Juan,Archuleta *Ð 83%*	484	484	484	484	484	484	482	484	484	479	485	481	480	483	497	495	San Juan,Archuleta *Ð 83%*				531	94%	12	2%	0.2	✿		A	G			C												Ð						
San Juan,Bluff,UT	1200	1458	1266	1100	1114	1176	1148	1136	1093	1066	1087	1117	1194	1338	1382	1380	San Juan,Bluff,UT				1150	120%	183	15%	-0.3	✿		A	G	N	B	C	X	R	W	D	D	®	O												
Piedra	190	182	190	201	227	233	187	198	226	295	414	563	656	785	960	1260	Piedra				219	438%	770	405%	48.2	✿		A	G		B	C																			
Dolores,McPhee[1] *Ð 72.6%*	40.2	40.2	40.2	40.3	40.5	40.9	40.3	46.3	50.0	50.0	50.0	50.0	50.0	50.0	50.1	50.0	Dolores,McPhee[1] *Ð 72.6%*						10	25%	1.0	✿		A	Q	N	B	C	R	W	D	$		®	Ð	Ð											
Doloras,Stateline	214	209	195	198	200	207	209	203	205	201	194	214	276	348	438	598	Doloras,Stateline				203	216%	224	105%	10.1	✿			G	N	B	C			D			®													
Arizona 39 Snotel Sites@8104'	182 1.3 / 17 42 / 28.0	182 .5 / 21 47 / 32.5	181 .5 / 30 52 / 38.8	180 .3 / 35 52 / 41.1	177 .3 / 33 46 / 39.4	174 .1 / 27 44 / 34.2	172 .0 / 25 55 / 39.4	170 .0 / 34 60 / 44.8	165 1.5 / 36 62 / 47.0	160 .6 / 39 63 / 48.7	153 .3 / 39 63 / 48.8	146 .4 / 37 63 / 48.3	140 .0 / 37 64 / 48.4	133 .2 / 41 66 / 50.2	126 .2 / 39 64 / 49.5	Swe" Rain" MinF MaxF AvgF	**Arizona** 39 Snotel Sites@8104'						-56.9	-45.3%	-4.1	Dream		A	G		S			SWE	WYTD			3/14	2/14	5/48		Water	Watch		
Verde River Basin												98|141	98|141	90|141	78|140	66|139	**Verde River Basin**	Mormon Mtn Summit_8500' 12.6" -2" *%																																		
Verde,Camp Verde	3340	2215	1412	1788	3074	3397	2661	1902	1836	1724	1392	1069	796	603	477	420	Verde,Camp Verde				640	75%	-2863	-86%	-160.3	✿		A	G		B	C		V		K				O	T										
Verde,Abv Horseshoe Reservoir	7237	2826	2247	2107	2438	2908	2664	2269	2135	2116	2035	1900	1752	1608	1415	1300	Verde,Abv Horseshoe Reservoir				406	348%	-5822	-80%	-195.3	✿		A	G		B	C		V		K				O	T										
Salt-White Mtns												58|121	58|121	55|121	52|120	49|119	**Salt-White Mtns**	Hannagan Meadows_9020' 5.9" -3.9" 53%																																		
Salt	1983	1622	1417	1315	1275	1295	1311	1262	1240	1305	1442	1623	1753	1836	1893	1870	Salt				945	200%	-90	-5%	14.3	✿		A	G		B	C	X	R	W	D		®		T										
California 75 Snotel Sites@7075'																	**California** 75 Snotel Sites@7075'									Dream		A	G		S			SWE	WYTD							Water	Watch		
Lake Tahoe												217|232	217|232	215|231	213|230	210|229	**Lake Tahoe**	Echo Peak_7653' 74.5" 2.5" 187%																																		
Idaho 82 Snotel Sites@7111'	1808 8.9 / 15 33 / 23.0	1786 8.0 / 17 39 / 26.4	1787 16.1 / 23 43 / 32.0	1808 29.5 / 27 39 / 32.3	1841 19.7 / 16 34 / 25.8	1862 19.1 / 14 27 / 19.7	1882 40.9 / 17 32 / 24.8	1926 35.2 / 28 38 / 32.5	1958 39.6 / 32 43 / 36.1	2000 8.6 / 30 46 / 37.6	1989 7.6 / 26 47 / 35.7	1961 3.1 / 29 46 / 35.8	1976 13.9 / 30 50 / 38.8	1976 23.6 / 36 53 / 42.7	1939 32.5 / 35 51 / 41.8	Swe" Rain" MinF MaxF AvgF	**Idaho** 82 Snotel Sites@7111'						130.7	6.7%	15.8	Dream		A	G		S			SWE	WYTD							Water	Watch		
Bruneau	519	503	470	478	487	500	453	461	457	649	890	867	865	907	1031	1130	Bruneau				234	441%	512	99%	39.5	✿		A	G		B			R	W	V								O	T				
Snake,Hell's Canyon *R̸*	39939	38006	38585	40755	44526	48086	49730	44065	50292	57226	59398	59510	59490	59528	59547	59800	Snake,Hell's Canyon *R̸*			---			19608	49%	1819.2	✿		A	G	I	B		X	R	W	D	®	O												
Salmon 22@7418'												137|127	137|127	136|134	135|134	135|135	**Salmon** 22@7418'	Deadwood Summit_6860' 51.3" 6.9" 142%																																		
MF Salmon,Lodge	698	646	682	714	698	662	648	666	733	1215	1532	1373	1367	1537	2286	2920	MF Salmon,Lodge				576	397%	1588	228%	93.6	✿		A	G		B	X	R	W	D	D	L	®	®	T										
MF Salmon,Lodge(feet)	1.79	1.73	1.77	1.81	1.79	1.75	1.73	1.75	1.83	2.32	2.60	2.47	2.46	2.60	3.17	3.60	MF Salmon,Lodge(feet)				576		1	77%	0.1	✿		A	G		B	X	R	W	D	D	L	®	®	T										
MF Salmon,Mouth	1394	1332	1311	1357	1390	1333	1297	1294	1364	1660	2654	2620	2524	2697	4038	4810	MF Salmon,Mouth				1300	311%	2643	190%	151.1	✿		A	G		B	X	R	W	D	D	L	®	®	T										
Panther Ck, Cobalt														46	64	77	Panther Ck, Cobalt				42	153%																												
M Salmon,Shoup				2047	2147	2045	1929	1890	1978	2209	2493	2502	2355	2325	2550	2850	M Salmon,Shoup				1650	155%			49.7	✿		A	G		B								®		O									
M Salmon,Corn Ck														5067	6652	7737	M Salmon,Corn Ck				2950				1584.6	✿		A			B	X	R	W	D			®		O									
M Salmon,White Bird	6414	6271	6126	6166	6654	6725	6396	6246	6747	8055	11444	12395	11783	11330	12835	16200	M Salmon,White Bird				4970	258%	6422	100%	521.0	✿		A	G		B	X	R	W	D			®		O	O									
SF Salmon	398	367	377	386	386	364	352	371	500	1329	1376	1158	1061	1108	1500	1990	SF Salmon				242	620%	1102	277%	84.7	✿		A	G		B				V					T										
Clearwater 16@5429'												112|118	112|119	112|119	113|121	110|123	**Clearwater** 16@5429'	Lolo Pass_5240' 30.1" 5.6" 117%																																		
Lochsa	1975	1876	1822	1930	2069	1955	1864	2126	2322	4107	4475	4341	4339	5910	10646	16700	Lochsa				1560	682%	8672	439%	425.4	✿		A	G		B																			
Selway,Paradise(feet)	1.20	1.20	1.20	1.20	1.20	1.20	1.20	1.20	1.20	1.20	1.20	1.20	1.20	1.20	1.20	1.20	Selway,Paradise(feet)						0	0%	0.0	✿		A	P		B		X	R	W		D			T										
Selway,Selway Falls	1945	1864	1807	1923	2108	2074	1991	2198	2675	5197	6385	6077	5905	7022	10699	15000	Selway,Selway Falls				1890	566%	8754	450%	532.5	✿		A	G	N	B		X			D				T										
Montana 90 Snotel Sites	1225 19.2 / 13 29 / 21.8	1243 8.3 / 21 35 / 27.3	1251 7.4 / 26 41 / 32.7	1257 14.4 / 27 39 / 32.6	1272 14.2 / 17 35 / 26.8	1288 12.6 / 13 27 / 18.6	1304 18.1 / 13 29 / 21.2	1329 39.4 / 23 34 / 29.0	1371 43.6 / 21 35 / 27.4	1417 26.2 / 26 42 / 34.5	1434 11.4 / 26 46 / 34.7	1444 9.6 / 28 40 / 32.5	1449 10.1 / 30 46 / 37.0	1459 22.0 / 34 48 / 40.2	1464 18.9 / 36 51 / 42.6	Swe" Rain" MinF MaxF AvgF	**Montana** 90 Snotel Sites						239.8	16.4%	19.72	Dream		A	G		S			SWE	WYTD							Water	Watch		
MF Flathead	1058	1035	1018	1021	1016	980	945	931	907	892	901	1001	1055	1143	1991	3950	MF Flathead				675	295%	933	88%	24.0	✿		A	G	N	B																			
Smith												86|111	86|111	86|110	86|110	84|110	**Smith**	Spur Park_8100' 16.5" 3.2" 93%																																		
Smith																Ice	Smith				145	102%				✿		A	G		B	R	W	K	®	X												
New Mexico 27 Snotel Sites	262 1.4 / 12 37 / 23.3	263 .7 / 15 43 / 28.0	254 .5 / 23 46 / 33.2	253 .2 / 29 49 / 37.7	250 .9 / 31 46 / 38.0	248 4.8 / 21 38 / 29.0	250 .1 / 18 43 / 31.3	248 .3 / 29 52 / 39.8	246 .5 / 33 55 / 42.3	205 1.3 / 36 57 / 44.2	199 .6 / 36 55 / 42.5	194 .1 / 32 52 / 40.9	189 1.1 / 33 52 / 41.4	184 .1 / 36 57 / 44.7	178 .4 / 38 60 / 46.3	Swe" Rain" MinF MaxF AvgF	**New Mexico** 27 Snotel Sites						-83.9	-47.1%	-6.7	Dream		A	G		S			SWE	WYTD							Water	Watch		
San Francisco,Glenwood	71.7	63.4	57.0	52.5	48.2	48.1	48.8	48.3	49.6	52.0	59.0	65.4	68.2	68.0	70.8	73.0	San Francisco,Glenwood				67	106%	-1	-1%	0.6	✿		A	G		B	C		K																
Gila, Datile Volcanic Field												51|125	51|125	49|124	44|124	38|123	**Gila, Datile Volcanic Field**	Silver Creek Divide_9000' 3.6" -5.1" 42%																																		
Gila,Wilderness Run	581.2	533.1	493.4	466.3	447.1	439.4	444.5	443.8	443.7	449.4	469.4	499.8	522.5	523.3	513.4	514.0	Gila,Wilderness Run				187	275%	-68	-12%	-0.6	✿		A	G		B	C			K							T							
Gila, Box	269	243	206	183	153	145	139	145	149	137	139	143	145	149	143	134	Gila, Box				205	70%	-127	-47%	-7.0	✿		A	G		B	C	R	W														
Chama												149|129	149|129	147|130	145|129	144|128	**Chama**	Chamita_8400' 14.1" -3.2" 140%																																		
Chama, El Vado *Ð*	105	105	105	105	105	161	208	208	207	257	302	302	303	417	511	501	Chama, El Vado *Ð*				186	275%	407	389%	26.0	✿		A	G		B						®		O	O										
Rio Grande 16@10765'												134|102	134|102	132|101	131|101	129|101	**Rio Grande** 16@10765'	Wolf Creek Summit_11000' 37.2" .4" 135%																																		
Rio Grande, Wagon Wheel[1]	0	0	0	0	0	0	0	0	0	0	0	0	0	0	0	Ice	Rio Grande, Wagon Wheel[1]						0	0%	0.0	✿		A		Q		C																		
Rio Grande, Birds of Prey	470	470	431	419	419	429	445	450	430	423	447	473	510	548	599	633	Rio Grande, Birds of Prey				474	126%	129	27%	7.3	✿		A	G																					
Rio Grande, Lw Box	648	649	640	611	602	605	604	634	626	609	626	658	693	733	786	839	Rio Grande, Lw Box				685	115%	138	21%	7.2	✿		A	G		B																			
Oregon 81 Snotel Sites	1602 4.3 / 23 40 / 30.6	1587 4.9 / 25 44 / 33.7	1589 24.4 / 29 43 / 34.6	1608 39.3 / 27 37 / 32.1	1643 24.2 / 19 31 / 24.5	1662 47.8 / 20 29 / 24.8	1714 63.8 / 26 36 / 31.4	1763 55.9 / 34 41 / 36.8	1798 57.6 / 37 45 / 40.8	1769 .8 / 34 50 / 40.5	1724 16.0 / 32 47 / 38.9	1713 1.6 / 32 52 / 40.0	1696 17.6 / 35 52 / 43.2	1683 10.7 / 39 54 / 45.3	1639 51.0 / 36 48 / 42.0	Swe" Rain" MinF MaxF AvgF	**Oregon** 81 Snotel Sites						37.6001	2.3%	8.3	Dream		A	G		S			SWE	WYTD							Water	Watch		
Deschutes, Lower	7080	6946	6916	6816	6753	6633	6437	6412	6894	7556		9614	9674	9740	10489	11300	Deschutes, Lower				6640	158%	3409	48%	261.8	✿		A	G	N	B	R							®											
Grande Ronde	2980	2769	2752	3228	4111	4014	3618	4731	9145	15033		12291	11499	13698	17065	26600	Grande Ronde				3750	455%	14085	473%	1044.2	✿		A	G	N	B	R	W																	
John Day	3040	2798	2714	2846	3658	3655	3169	3238	4916	7121		8491	7706	7793	10036	12600	John Day				2690	373%	6996	230%	515.8	✿		A	G	N		R	W																	
Owyhee	1931	1794	1673	1640	1956	2410	1932	1661	1706	2467		4671	5153	5113	5464	5890	Owyhee				1250	437%	3533	183%	283.6	✿		A	G		B		W	W	W	W						T	T					
Rogue,Umpqua 12@5268'												133|144	133|144	131|144	125|143	128|143	**Rogue,Umpqua** 12@5268'	Summit Lake_5610' 46" 4.7" 134%																																		
Illinois	2152	1995	1902	2384	3018	2766	3673	6084	6729	5999		3517	3095	2996	3075	3600	Illinois				1920	160%	923	43%	125.8	✿		A	G	N	B	R	W												T				
Rogue	12691	11641	11034	11653	12468	12154	13670	17338	19395	19887		14639	13370	13057	12780	12500	Rogue				7760	165%	90	1%	216.3	✿		A	G	N	B		®	X	R	W	D	D	O	T	T								
Utah 128 Snotel Sites	2441 .1 / 7 31 / 18.3	2441 .0 / 11 41 / 24.8	2410 .0 / 18 46 / 31.8	2410 .0 / 28 45 / 36.0	2410 49.3 / 16 41 / 31.8	2465 32.6 / 10 23 / 15.3	2502 4.7 / 14 38 / 26.1	2507 .0 / 26 48 / 36.1	2503 .0 / 29 51 / 39.3	2525 .0 / 32 52 / 40.9	2507 .0 / 29 50 / 38.2	2489 .0 / 29 47 / 38.2	2469 14.8 / 29 52 / 39.8	2426 .7 / 34 58 / 44.2	2401 1.6 / 35 58 / 45.6	Swe" Rain" MinF MaxF AvgF	**Utah** 128 Snotel Sites						-39.5	-1.6%	2.4	Dream		A	G		S			SWE	WYTD							Water	Watch		
Dirty Devil													145|116	143|115	138|114	131|114	**Dirty Devil**	Dills Camp_9228' 17.5" -.4" 159%																																		
Dirty Devil	106.26	109.52	104.61	105.43	104.06	108.35	104.39	119.27	121.86			119.77	119.36		93.23	100.00	Dirty Devil				123	76%	-13	-12%	0.4	✿		A	G

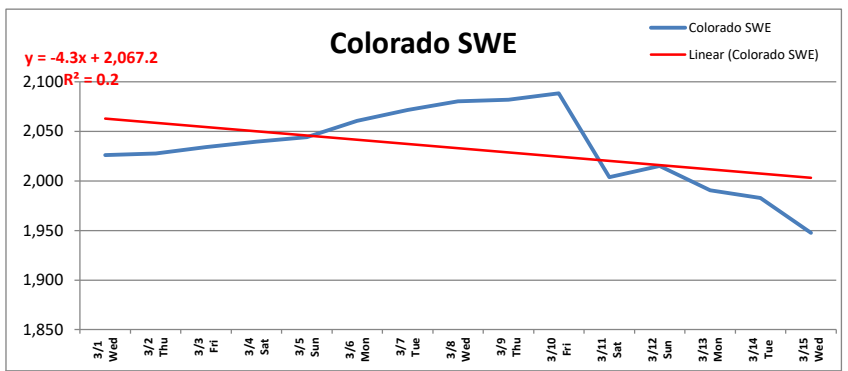
Colorado SWE
y = -4.3x + 2,067.2
R² = 0.2
Colorado SWE
Linear (Colorado SWE)
2,100
2,050
2,000
1,950
1,900
1,850
3/1 Wed
3/2 Thu
3/3 Fri
3/4 Sat
3/5 Sun
3/6 Mon
3/7 Tue
3/8 Wed
3/9 Thu
3/10 Fri
3/11 Sat
3/12 Sun
3/13 Mon
3/14 Tue
3/15 Wed

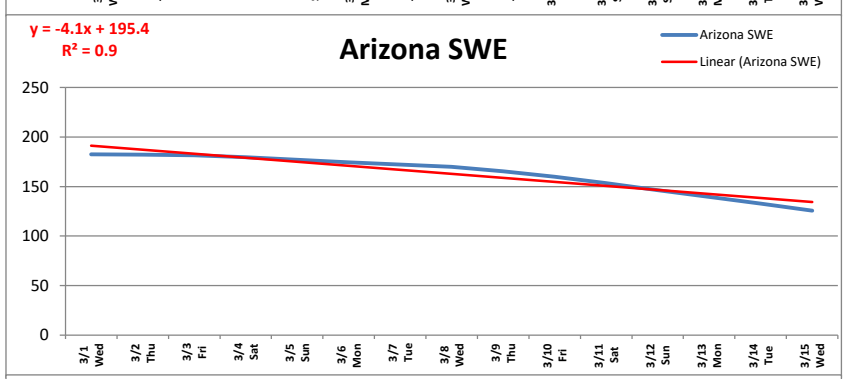
Arizona SWE
y = -4.1x + 195.4
R² = 0.9
Arizona SWE
Linear (Arizona SWE)
250
200
150
100
50
0
3/1 Wed
3/2 Thu
3/3 Fri
3/4 Sat
3/5 Sun
3/6 Mon
3/7 Tue
3/8 Wed
3/9 Thu
3/10 Fri
3/11 Sat
3/12 Sun
3/13 Mon
3/14 Tue
3/15 Wed

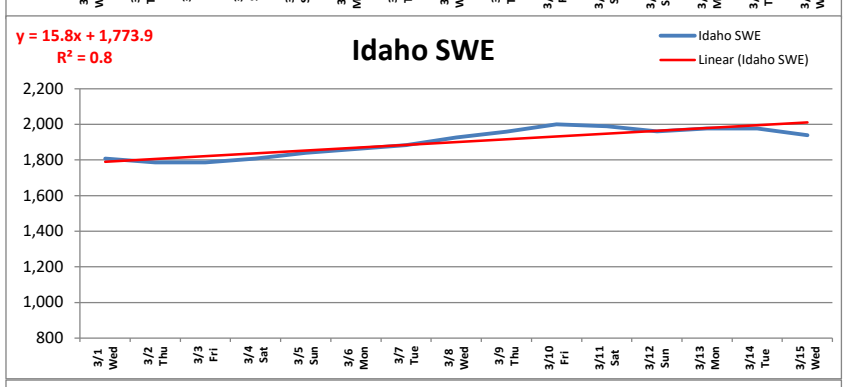
Idaho SWE
y = 15.8x + 1,773.9
R² = 0.8
Idaho SWE
Linear (Idaho SWE)
2,200
2,000
1,800
1,600
1,400
1,200
1,000
800
3/1 Wed
3/2 Thu
3/3 Fri
3/4 Sat
3/5 Sun
3/6 Mon
3/7 Tue
3/8 Wed
3/9 Thu
3/10 Fri
3/11 Sat
3/12 Sun
3/13 Mon
3/14 Tue
3/15 Wed

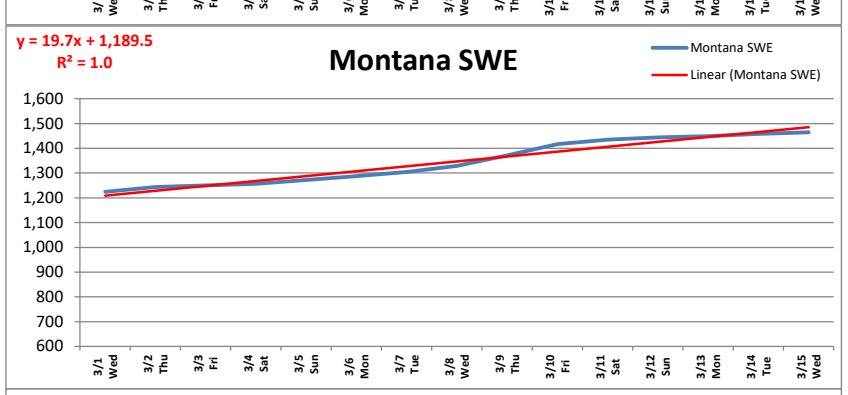
Montana SWE
y = 19.7x + 1,189.5
R² = 1.0
Montana SWE
Linear (Montana SWE)
1,600
1,500
1,400
1,300
1,200
1,100
1,000
900
800
700
600
3/1 Wed
3/2 Thu
3/3 Fri
3/4 Sat
3/5 Sun
3/6 Mon
3/7 Tue
3/8 Wed
3/9 Thu
3/10 Fri
3/11 Sat
3/12 Sun
3/13 Mon
3/14 Tue
3/15 Wed

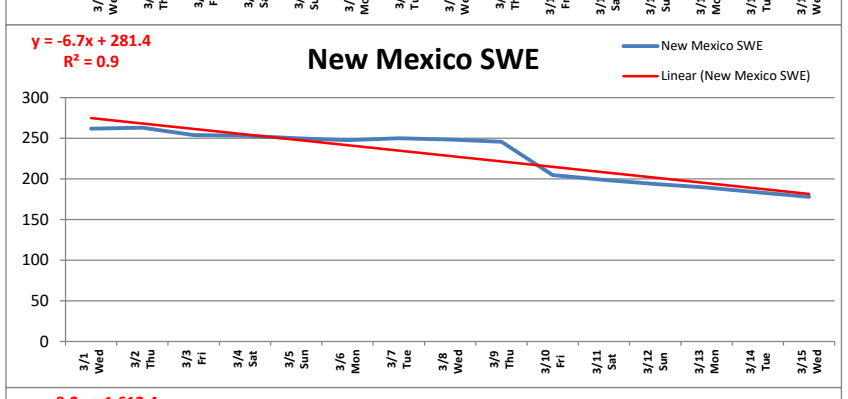
New Mexico SWE
y = -6.7x + 281.4
R² = 0.9
New Mexico SWE
Linear (New Mexico SWE)
300
250
200
150
100
50
0
3/1 Wed
3/2 Thu
3/3 Fri
3/4 Sat
3/5 Sun
3/6 Mon
3/7 Tue
3/8 Wed
3/9 Thu
3/10 Fri
3/11 Sat
3/12 Sun
3/13 Mon
3/14 Tue
3/15 Wed

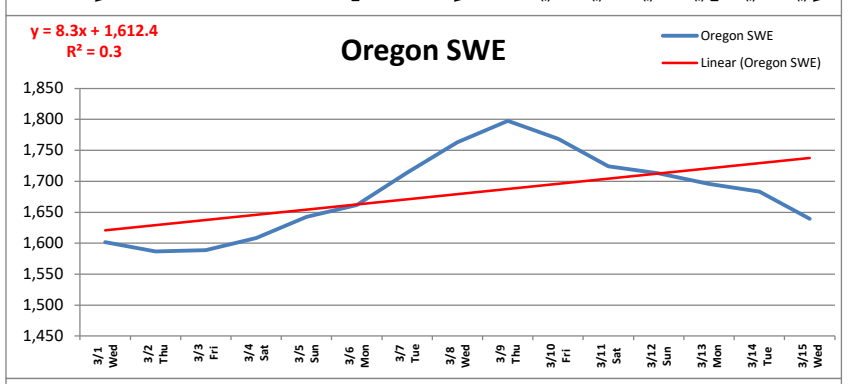
Oregon SWE
y = 8.3x + 1,612.4
R² = 0.3
Oregon SWE
Linear (Oregon SWE)
1,850
1,800
1,750
1,700
1,650
1,600
1,550
1,500
1,450
3/1 Wed
3/2 Thu
3/3 Fri
3/4 Sat
3/5 Sun
3/6 Mon
3/7 Tue
3/8 Wed
3/9 Thu
3/10 Fri
3/11 Sat
3/12 Sun
3/13 Mon
3/14 Tue
3/15 Wed

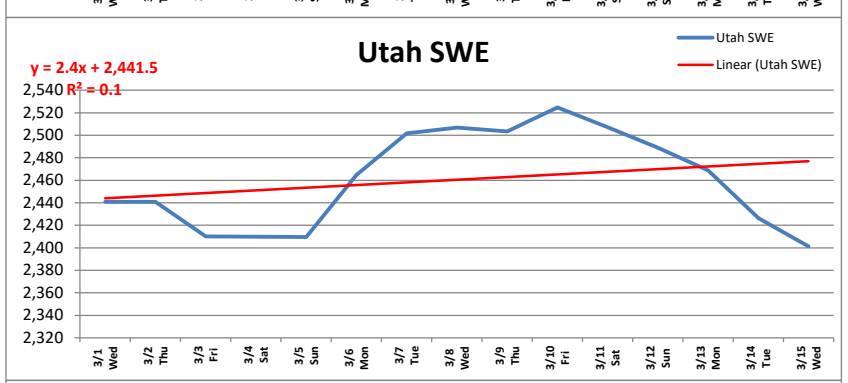
Utah SWE
y = 2.4x + 2,441.5
R² = 0.1
Utah SWE
Linear (Utah SWE)
2,540
2,520
2,500
2,480
2,460
2,440
2,420
2,400
2,380
2,360
2,340
2,320
3/1 Wed
3/2 Thu
3/3 Fri
3/4 Sat
3/5 Sun
3/6 Mon
3/7 Tue
3/8 Wed
3/9 Thu
3/10 Fri
3/11 Sat
3/12 Sun
3/13 Mon
3/14 Tue
3/15 Wed

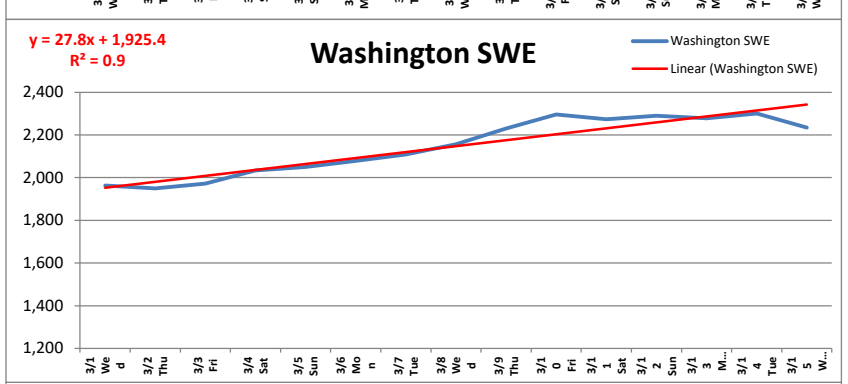
Washington SWE
y = 27.8x + 1,925.4
R² = 0.9
Washington SWE
Linear (Washington SWE)
2,400
2,200
2,000
1,800
1,600
1,400
1,200
3/1 We d
3/2 Thu
3/3 Fri
3/4 Sat
3/5 Sun
3/6 Mo n
3/7 Tue
3/8 We d
3/9 Thu
3/1 0 Fri
3/1 1 Sat
3/1 2 Sun
3/1 3 M...
3/1 4 Tue
3/1 5 W...

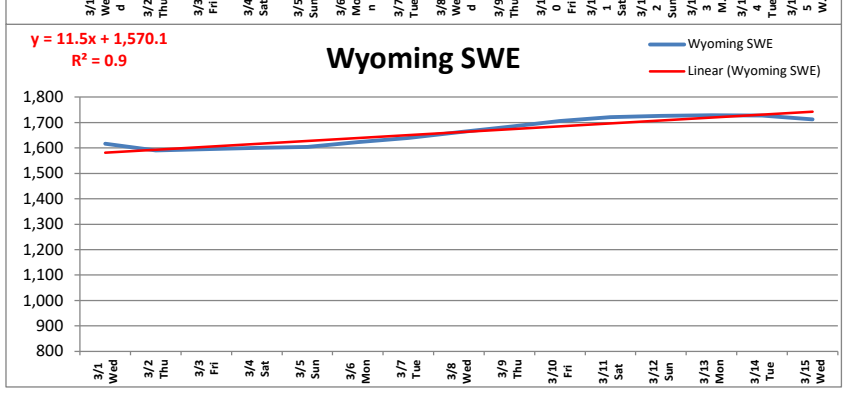
Wyoming SWE
y = 11.5x + 1,570.1
R² = 0.9
Wyoming SWE
Linear (Wyoming SWE)
1,800
1,700
1,600
1,500
1,400
1,300
1,200
1,100
1,000
900
800
3/1 Wed
3/2 Thu
3/3 Fri
3/4 Sat
3/5 Sun
3/6 Mon
3/7 Tue
3/8 Wed
3/9 Thu
3/10 Fri
3/11 Sat
3/12 Sun
3/13 Mon
3/14 Tue
3/15 Wed