

The Down River Report

Vital Statistics, Analysis and Hyperlinks for Select Western Rivers

For Optimal Hyperlink Performance, Download DRF Report to your Computer

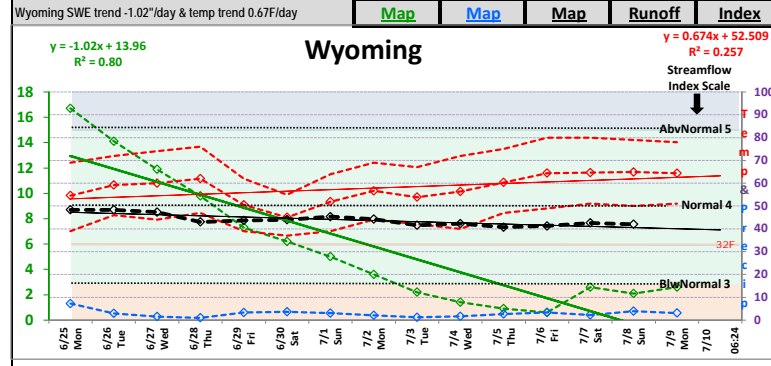
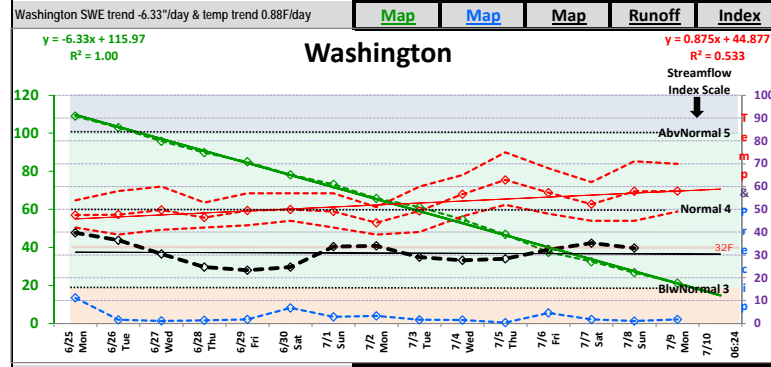
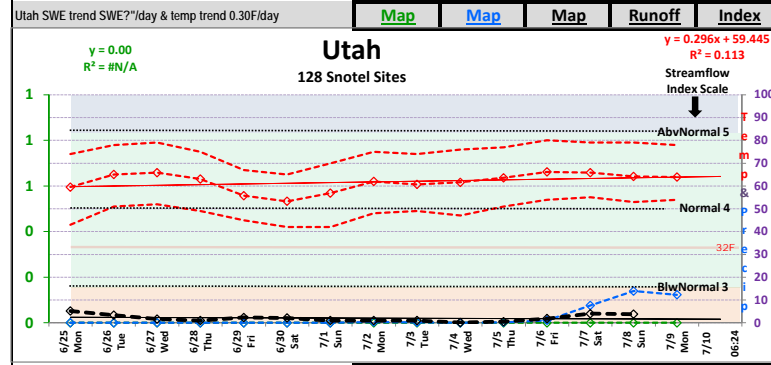
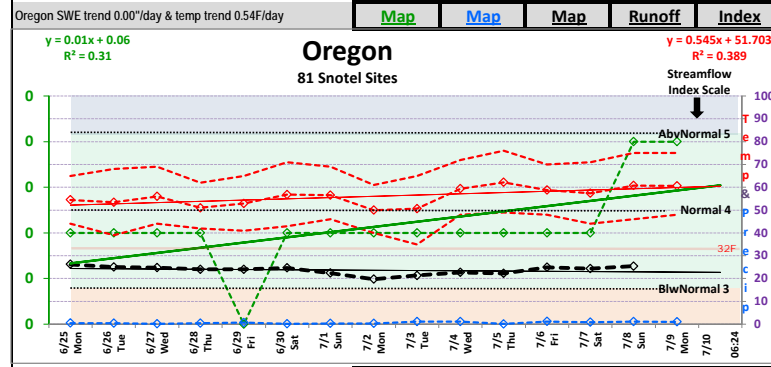
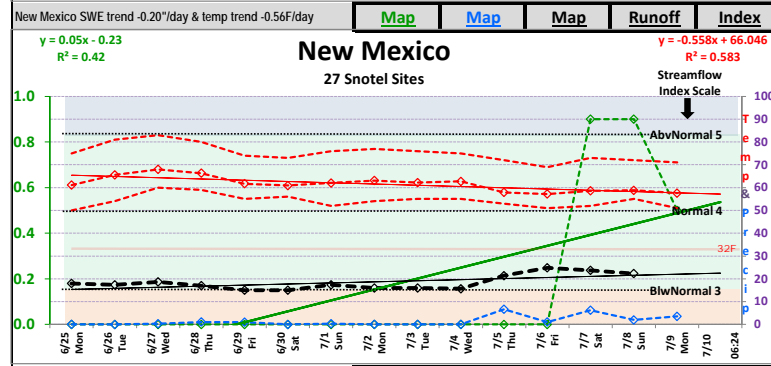
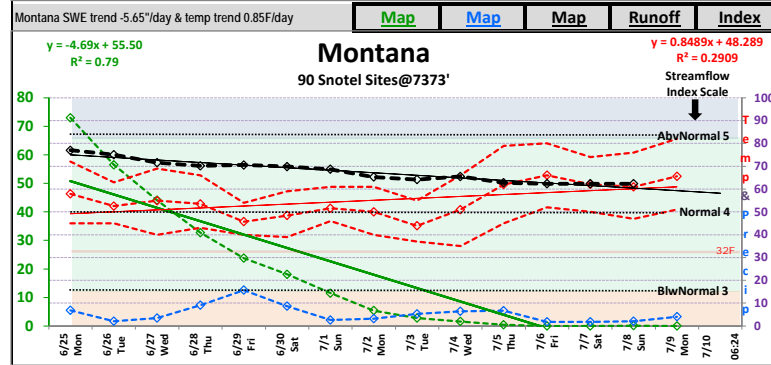
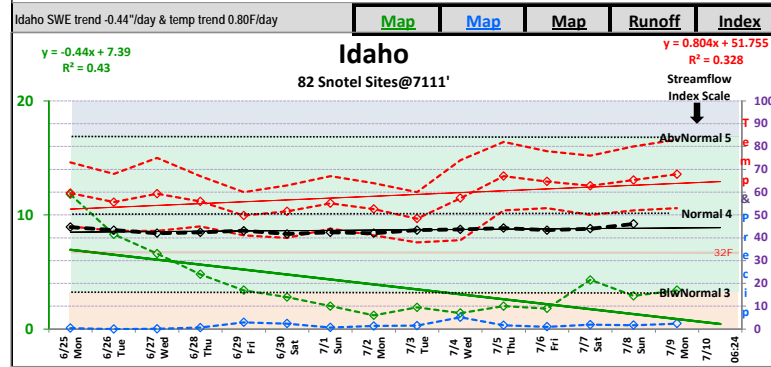
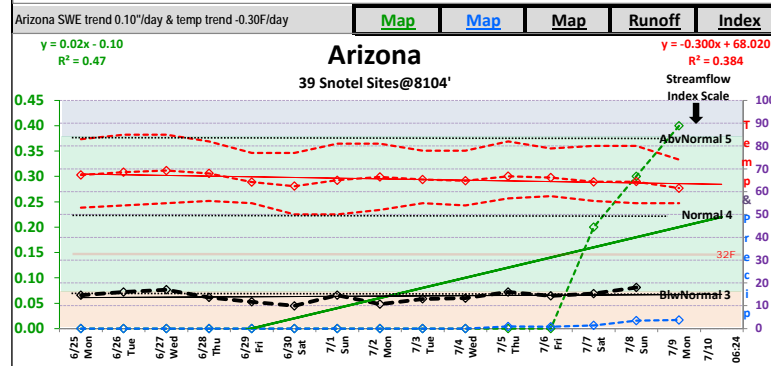
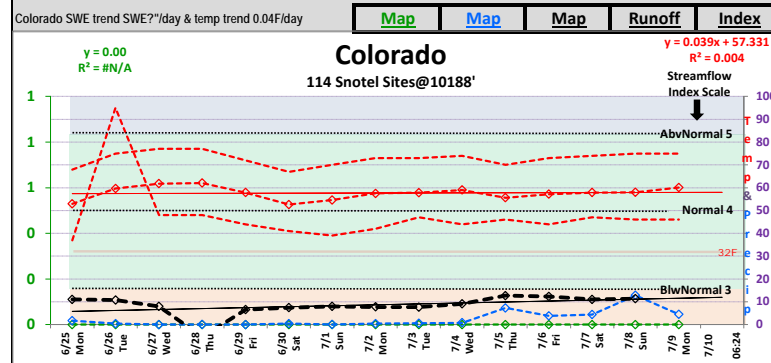
Underlined Rivers Hyperlink to USGS WaterWatch Detailed Statistical Analysis	6/25 Mon	6/26 Tue	6/27 Wed	6/28 Thu	6/29 Fri	6/30 Sat	7/1 Sun	7/2 Mon	7/3 Tue	7/4 Wed	7/5 Thu	7/6 Fri	7/7 Sat	7/8 Sun	7/9 Mon	7/10 Tue	7/11 Wed	7/12 Thu	7/13 Fri	7/14 Sat	7/15 Sun	7/16 Mon	7/17 Tue	7/18 Wed	7/19 Thu	7/20 Fri	7/21 Sat	7/22 Sun	7/23 Mon	7/24 Tue	7/25 Wed	7/26 Thu	7/27 Fri	7/28 Sat	7/29 Sun	7/30 Mon	7/31 Tue	8/1 Wed	8/2 Thu	8/3 Fri	8/4 Sat	8/5 Sun	8/6 Mon	8/7 Tue	8/8 Wed	8/9 Thu	8/10 Fri	8/11 Sat	8/12 Sun	8/13 Mon	8/14 Tue	8/15 Wed	8/16 Thu	8/17 Fri	8/18 Sat	8/19 Sun	8/20 Mon	8/21 Tue	8/22 Wed	8/23 Thu	8/24 Fri	8/25 Sat	8/26 Sun	8/27 Mon	8/28 Tue	8/29 Wed	8/30 Thu	8/31 Fri	9/1 Sat	9/2 Sun	9/3 Mon	9/4 Tue	9/5 Wed	9/6 Thu	9/7 Fri	9/8 Sat	9/9 Sun	9/10 Mon	9/11 Tue	9/12 Wed	9/13 Thu	9/14 Fri	9/15 Sat	9/16 Sun	9/17 Mon	9/18 Tue	9/19 Wed	9/20 Thu	9/21 Fri	9/22 Sat	9/23 Sun	9/24 Mon	9/25 Tue	9/26 Wed	9/27 Thu	9/28 Fri	9/29 Sat	9/30 Sun	10/1 Mon	10/2 Tue	10/3 Wed	10/4 Thu	10/5 Fri	10/6 Sat	10/7 Sun	10/8 Mon	10/9 Tue	10/10 Wed	10/11 Thu	10/12 Fri	10/13 Sat	10/14 Sun	10/15 Mon	10/16 Tue	10/17 Wed	10/18 Thu	10/19 Fri	10/20 Sat	10/21 Sun	10/22 Mon	10/23 Tue	10/24 Wed	10/25 Thu	10/26 Fri	10/27 Sat	10/28 Sun	10/29 Mon	10/30 Tue	10/31 Wed	11/1 Thu	11/2 Fri	11/3 Sat	11/4 Sun	11/5 Mon	11/6 Tue	11/7 Wed	11/8 Thu	11/9 Fri	11/10 Sat	11/11 Sun	11/12 Mon	11/13 Tue	11/14 Wed	11/15 Thu	11/16 Fri	11/17 Sat	11/18 Sun	11/19 Mon	11/20 Tue	11/21 Wed	11/22 Thu	11/23 Fri	11/24 Sat	11/25 Sun	11/26 Mon	11/27 Tue	11/28 Wed	11/29 Thu	11/30 Fri	12/1 Sat	12/2 Sun	12/3 Mon	12/4 Tue	12/5 Wed	12/6 Thu	12/7 Fri	12/8 Sat	12/9 Sun	12/10 Mon	12/11 Tue	12/12 Wed	12/13 Thu	12/14 Fri	12/15 Sat	12/16 Sun	12/17 Mon	12/18 Tue	12/19 Wed	12/20 Thu	12/21 Fri	12/22 Sat	12/23 Sun	12/24 Mon	12/25 Tue	12/26 Wed	12/27 Thu	12/28 Fri	12/29 Sat	12/30 Sun	12/31 Mon																																																																																																																																																																																																																																																																																																																																																																																																																																																																																																																																																																																																																																																																																																							
Colorado	1.7	4.4	6.7	10.1	13.5	16.9	20.3	23.7	27.1	30.5	33.9	37.3	40.7	44.1	47.5	50.9	54.3	57.7	61.1	64.5	67.9	71.3	74.7	78.1	81.5	84.9	88.3	91.7	95.1	98.5	101.9	105.3	108.7	112.1	115.5	118.9	122.3	125.7	129.1	132.5	135.9	139.3	142.7	146.1	149.5	152.9	156.3	159.7	163.1	166.5	169.9	173.3	176.7	180.1	183.5	186.9	190.3	193.7	197.1	200.5	203.9	207.3	210.7	214.1	217.5	220.9	224.3	227.7	231.1	234.5	237.9	241.3	244.7	248.1	251.5	254.9	258.3	261.7	265.1	268.5	271.9	275.3	278.7	282.1	285.5	288.9	292.3	295.7	299.1	302.5	305.9	309.3	312.7	316.1	319.5	322.9	326.3	329.7	333.1	336.5	339.9	343.3	346.7	350.1	353.5	356.9	360.3	363.7	367.1	370.5	373.9	377.3	380.7	384.1	387.5	390.9	394.3	397.7	401.1	404.5	407.9	411.3	414.7	418.1	421.5	424.9	428.3	431.7	435.1	438.5	441.9	445.3	448.7	452.1	455.5	458.9	462.3	465.7	469.1	472.5	475.9	479.3	482.7	486.1	489.5	492.9	496.3	499.7	503.1	506.5	509.9	513.3	516.7	520.1	523.5	526.9	530.3	533.7	537.1	540.5	543.9	547.3	550.7	554.1	557.5	560.9	564.3	567.7	571.1	574.5	577.9	581.3	584.7	588.1	591.5	594.9	598.3	601.7	605.1	608.5	611.9	615.3	618.7	622.1	625.5	628.9	632.3	635.7	639.1	642.5	645.9	649.3	652.7	656.1	659.5	662.9	666.3	669.7	673.1	676.5	679.9	683.3	686.7	690.1	693.5	696.9	700.3	703.7	707.1	710.5	713.9	717.3	720.7	724.1	727.5	730.9	734.3	737.7	741.1	744.5	747.9	751.3	754.7	758.1	761.5	764.9	768.3	771.7	775.1	778.5	781.9	785.3	788.7	792.1	795.5	798.9	802.3	805.7	809.1	812.5	815.9	819.3	822.7	826.1	829.5	832.9	836.3	839.7	843.1	846.5	849.9	853.3	856.7	860.1	863.5	866.9	870.3	873.7	877.1	880.5	883.9	887.3	890.7	894.1	897.5	900.9	904.3	907.7	911.1	914.5	917.9	921.3	924.7	928.1	931.5	934.9	938.3	941.7	945.1	948.5	951.9	955.3	958.7	962.1	965.5	968.9	972.3	975.7	979.1	982.5	985.9	989.3	992.7	996.1	999.5	1002.9	1006.3	1009.7	1013.1	1016.5	1019.9	1023.3	1026.7	1030.1	1033.5	1036.9	1040.3	1043.7	1047.1	1050.5	1053.9	1057.3	1060.7	1064.1	1067.5	1070.9	1074.3	1077.7	1081.1	1084.5	1087.9	1091.3	1094.7	1098.1	1101.5	1104.9	1108.3	1111.7	1115.1	1118.5	1121.9	1125.3	1128.7	1132.1	1135.5	1138.9	1142.3	1145.7	1149.1	1152.5	1155.9	1159.3	1162.7	1166.1	1169.5	1172.9	1176.3	1179.7	1183.1	1186.5	1189.9	1193.3	1196.7	1200.1	1203.5	1206.9	1210.3	1213.7	1217.1	1220.5	1223.9	1227.3	1230.7	1234.1	1237.5	1240.9	1244.3	1247.7	1251.1	1254.5	1257.9	1261.3	1264.7	1268.1	1271.5	1274.9	1278.3	1281.7	1285.1	1288.5	1291.9	1295.3	1298.7	1302.1	1305.5	1308.9	1312.3	1315.7	1319.1	1322.5	1325.9	1329.3	1332.7	1336.1	1339.5	1342.9	1346.3	1349.7	1353.1	1356.5	1359.9	1363.3	1366.7	1370.1	1373.5	1376.9	1380.3	1383.7	1387.1	1390.5	1393.9	1397.3	1400.7	1404.1	1407.5	1410.9	1414.3	1417.7	1421.1	1424.5	1427.9	1431.3	1434.7	1438.1	1441.5	1444.9	1448.3	1451.7	1455.1	1458.5	1461.9	1465.3	1468.7	1472.1	1475.5	1478.9	1482.3	1485.7	1489.1	1492.5	1495.9	1499.3	1502.7	1506.1	1509.5	1512.9	1516.3	1519.7	1523.1	1526.5	1529.9	1533.3	1536.7	1540.1	1543.5	1546.9	1550.3	1553.7	1557.1	1560.5	1563.9	1567.3	1570.7	1574.1	1577.5	1580.9	1584.3	1587.7	1591.1	1594.5	1597.9	1601.3	1604.7	1608.1	1611.5	1614.9	1618.3	1621.7	1625.1	1628.5	1631.9	1635.3	1638.7	1642.1	1645.5	1648.9	1652.3	1655.7	1659.1	1662.5	1665.9	1669.3	1672.7	1676.1	1679.5	1682.9	1686.3	1689.7	1693.1	1696.5	1699.9	1703.3	1706.7	1710.1	1713.5	1716.9	1720.3	1723.7	1727.1	1730.5	1733.9	1737.3	1740.7	1744.1	1747.5	1750.9	1754.3	1757.7	1761.1	1764.5	1767.9	1771.3	1774.7	1778.1	1781.5	1784.9	1788.3	1791.7	1795.1	1798.5	1801.9	1805.3	1808.7	1812.1	1815.5	1818.9	1822.3	1825.7	1829.1	1832.5	1835.9	1839.3	1842.7	1846.1	1849.5	1852.9	1856.3	1859.7	1863.1	1866.5	1869.9	1873.3	1876.7	1880.1	1883.5	1886.9	1890.3	1893.7	1897.1	1900.5	1903.9	1907.3	1910.7	1914.1	1917.5	1920.9	1924.3	1927.7	1931.1	1934.5	1937.9	1941.3	1944.7	1948.1	1951.5	1954.9	1958.3	1961.7	1965.1	1968.5	1971.9	1975.3	1978.7	1982.1	1985.5	1988.9	1992.3	1995.7	1999.1	2002.5	2005.9	2009.3	2012.7	2016.1	2019.5	2022.9	2026.3	2029.7	2033.1	2036.5	2039.9	2043.3	2046.7	2050.1	2053.5	2056.9	2060.3	2063.7	2067.1	2070.5	2073.9	2077.3	2080.7	2084.1	2087.5	2090.9	2094.3	2097.7	2101.1	2104.5	2107.9	2111.3	2114.7	2118.1	2121.5	2124.9	2128.3	2131.7	2135.1	2138.5	2141.9	2145.3	2148.7	2152.1	2155.5	2158.9	2162.3	2165.7	2169.1	2172.5	2175.9	2179.3	2182.7	2186.1	2189.5	2192.9	2196.3	2199.7	2203.1	2206.5	2209.9	2213.3	2216.7	2220.1	2223.5	2226.9	2230.3	2233.7	2237.1	2240.5	2243.9	2247.3	2250.7	2254.1	2257.5	2260.9	2264.3	2267.7	2271.1	2274.5	2277.9	2281.3	2284.7	2288.1	2291.5	2294.9	2298.3	2301.7	2305.1	2308.5	2311.9	2315.3	2318.7	2322.1	2325.5	2328.9	2332.3	2335.7	2339.1	2342.5	2345.9	2349.3	2352.7	2356.1	2359.5	2362.9	2366.3	2369.7	2373.1	2376.5	2379.9	2383.3	2386.7	2390.1	2393.5	2396.9	2400.3	2403.7	2407.1	2410.5	2413.9	2417.3	2420.7	2424.1	2427.5	2430.9	2434.3	2437.7	2441.1	2444.5	2447.9	2451.3	2454.7	2458.1	2461.5	2464.9	2468.3	2471.7	2475.1	2478.5	2481.9	2485.3	2488.7	2492.1	2495.5	2498.9	2502.3	2505.7	2509.1	2512.5	2515.9	2519.3	2522.7	2526.1	2529.5	2532.9	2536.3	2539.7	2543.1	2546.5	2549.9	2553.3	2556.7	2560.1	2563.5	2566.9	2570.3	2573.7	2577.1	2580.5	2583.9	2587.3	2590.7	2594.1	2597.5	2600.9	2604.3	2607.7	2611.1	2614.5	2617.9	2621.3	2624.7	2628.1	2631.5	2634.9	2638.3	2641.7	2645.1	2648.5	2651.9	2655.3	2658.7	2662.1	2665.5	2668.9	2672.3	2675.7	2679.1	2682.5	2685.9	2689.3	2692.7	2696.1	2699.5	2702.9	2706.3	2709.7	2713.1	2716.5	2719.9	2723.3	2726.7	2730.1	2733.5	2736.9	2740.3	2743.7	2747.1	2750.5	2753.9	2757.3	2760.7	2764.1	2767.5	2770.9	2774.3	2777.7	2781.1	2784.5	2787.9	2791.3	2794.7	2798.1	2801.5	2804.9	2808.3	2811.7	2815.1	2818.5	2821.9	2825.3	2828.7	2832.1	2835.5	2838.9	2842.3	2845.7	2849.1	2852.5	2855.9	2859.3	2862.7	2866.1	2869.5	2872.9	2876.3	2879.7	2883.1	2886.5	2889.9	2893.3	2896.7	2900.1	2903.5	2906.9	2910.3	2913.7	2917.1	2920.5	2923.9	2927.3	2930.7	2934.1	2937.5	2940.9	2944.3	2947.7	2951

The Down River Report Graphs

For Optimal HyperLink Performance, Download PDF Report to your Computer

Two Week SNOTEL Plots by State of

Streamflow Index with Trendline(associated base layer and hyperlinks),
Temperatures(Min, Average with Trendline, Max), Precipitation and SWE with Trendline



Two Week SNOTEL and USGS Plots by Basin of Percent of Average

Precipitation with Trend Line, SWE with Trend Line and 'Select Rivers' with Trendline

(In future, compute snotel percent of average temp and plot red.)

